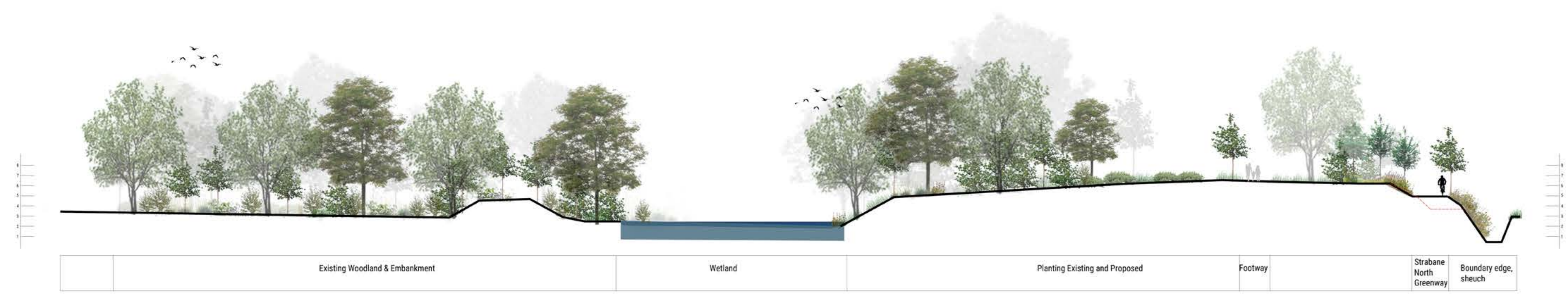
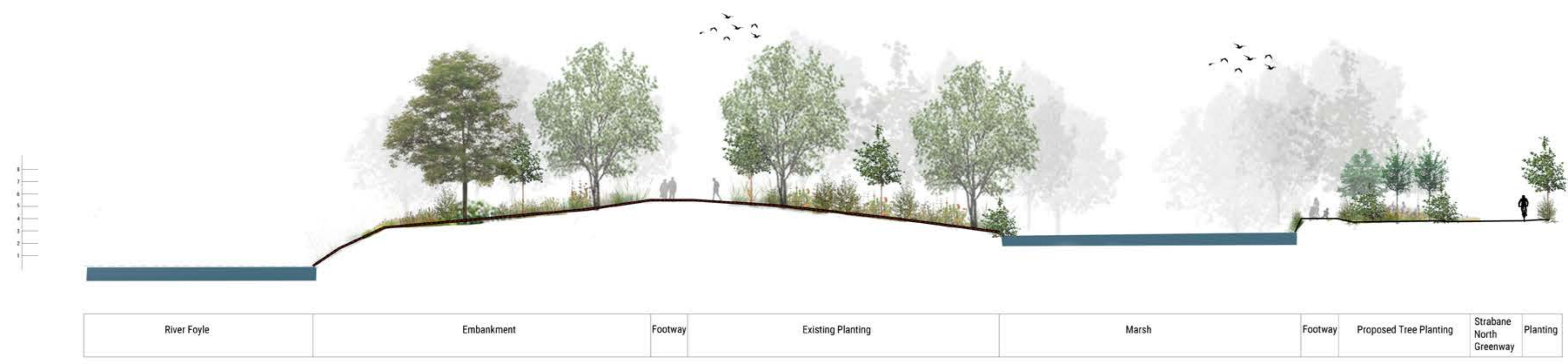


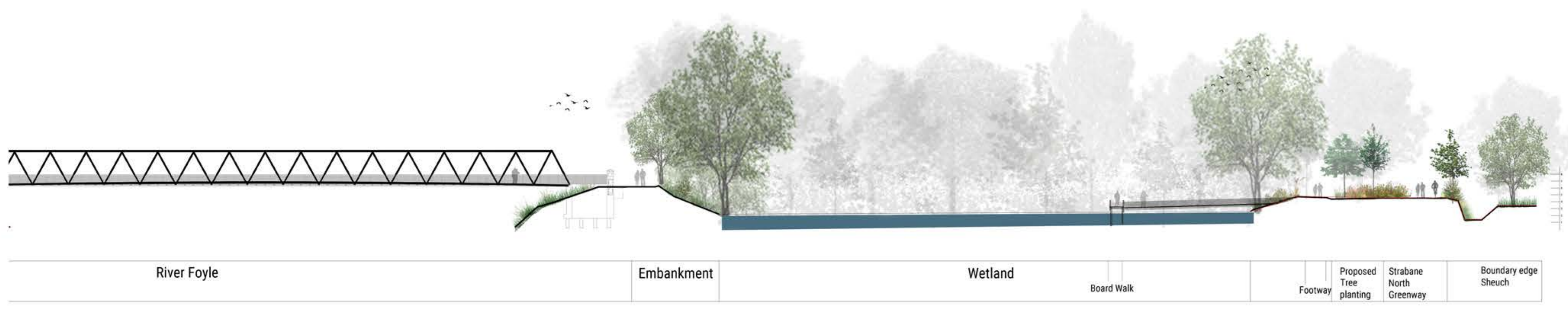
NOTES
 1. All measurements shown are in metres, and all levels are to ordnance datum unless otherwise indicated
 2. All Coordinates are to Irish Grid (TM65), unless otherwise noted.
 3. For detailed levels information refer to engineers drawings.



Cross section A Highlighting Wetland and Strabane North Greenway
 Scale: NTS



Cross section B Showing Embankment and Marsh
 Scale: NTS



Cross section C Highlighting Bridge and Proposed Boardwalk
 Scale: NTS



Location Plan

Based upon Land and Property Services data with the permission of the controller of Her Majesty's Stationery Office. © Crown copyright and database rights (CS&LA 551)
 Ordnance Survey Ireland mapping data used with permission in association with Donegal County Council - OS Licence 2003/67/CCMA/Donegal County Council
 Copyright Ordnance Survey Ireland, Government of Ireland.

PO3	14.12.22	Issued for Planning	HB
PO2	28.01.2022	Issued for Planning - Amendments to car park & location plan.	Dm
PO1	13.09.2021	Issued for Planning	HB
PO0	19.08.2021	Issued for Planning	HB
Rev	Issue Date	Description	App

Quality Surveyors

Sammon
 Sammon
 5-11 Corporation Square
 Belfast, BT1 3AJ
 T: 028 7127 1323
 info@sammon.eu
 www.sammon.eu

Landscape Architects

thepaulhogarthcompany
 The Paul Hogarth Company Ltd
 Polter's Quay, 5 Ravenhill Road
 Belfast, BT6 6DN
 T: 028 9073 6690
 info@paulhogarth.com
 www.PaulHogarth.com

Project Manager, Civil & Structural Engineers

McAdam
 ENHANCING LOCAL COMMUNITIES
 1st Montgomery House
 478 Castleway Road
 Belfast, BT5 6BQ
 T: 028 9040 2000
 E: adam@mcadamedesign.co.uk
 www.mcadamedesign.co.uk

Funder

Peace
 Northern Ireland - Ireland
 European Regional Development Fund

Client

Comhairle Contae Dhoire na nGall
 Donegal County Council

Derry City & Strabane District Council
 Community Charter
 Design & Creation
 in 16th/18th Bldg
 Derry City & Strabane District Council

Project Status

STAGE 3 - PLANNING

Project

RIVERINE COMMUNITY PARK

Drawing

Strabane Sections (NI PLANNING)

Scale

As Shown @ A0

Drawn	HB	Checked	DM	Approved	DM
Date	12.02.2021	Date	12.02.2021	Date	19.09.2021

Project - Organisation - Zone - Level - Type - Role - Number - Revision

1383 - TPHC - ZZ - XX - DR - LA - 2060 - P03

Project Number: **1383** Status code & Description: **ST3 PLANNING**

All dimensions are in metres. Figured dimensions to be taken in preference to scaled dimensions. Dimensions to be checked on site. © 2021 McAdam Design Ltd.