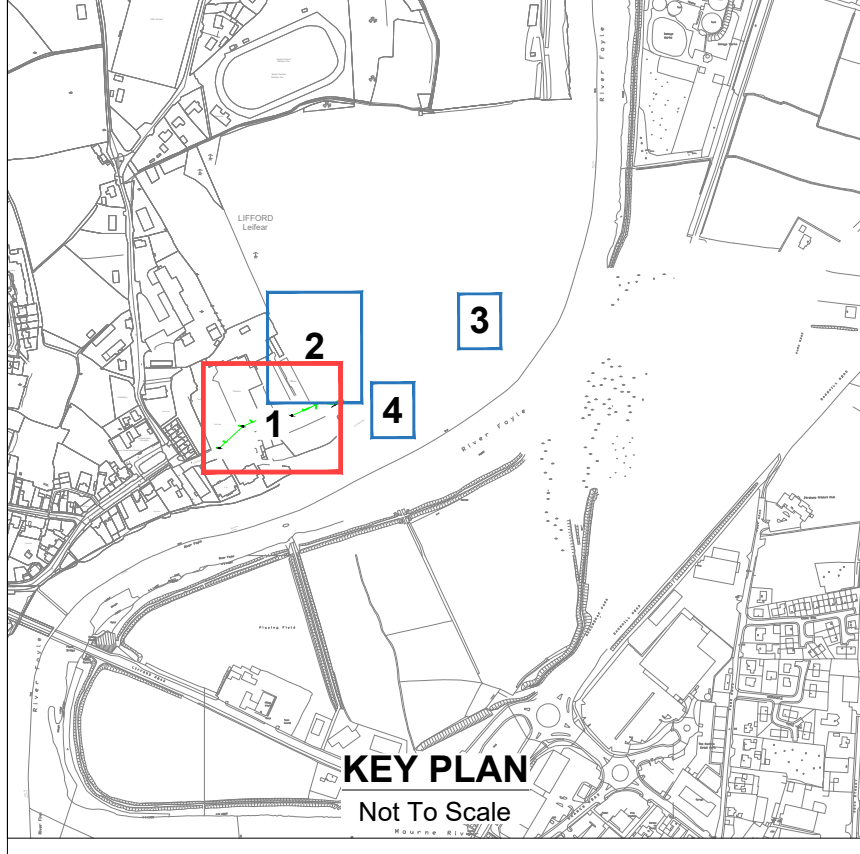
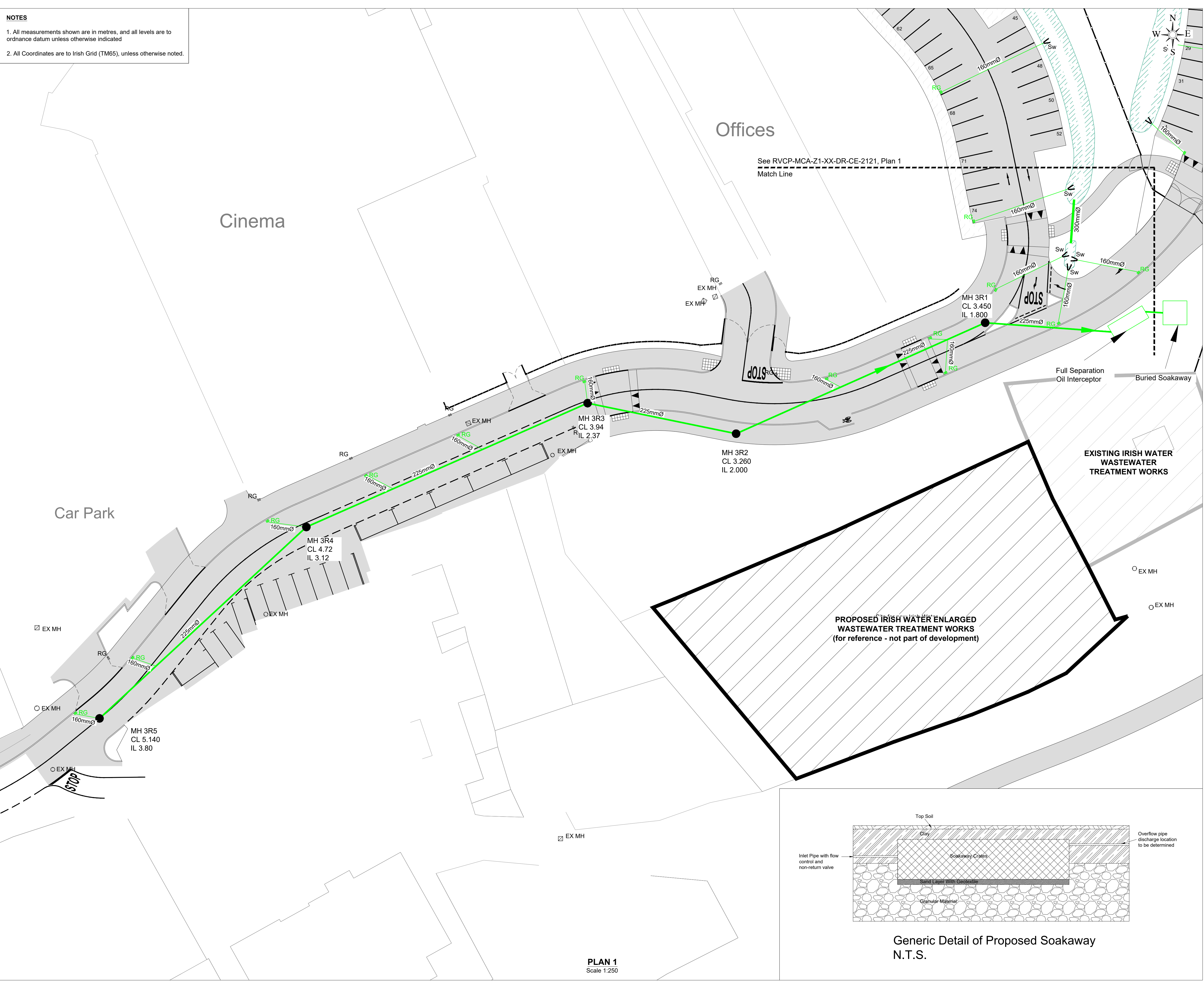


NOTES

- All measurements shown are in metres, and all levels are to ordnance datum unless otherwise indicated
- All Coordinates are to Irish Grid (TM65), unless otherwise noted.



- LEGEND**
- Proposed Storm Sewer
 - S6/02 Proposed Storm Manhole
 - IC11 Proposed Inspection Chamber
 - Proposed Storm Lateral Connection
 - SD Proposed Slot Drain
 - Proposed Final Effluent & Storm Sewer
 - Proposed Lancoil land drainage & catch pit
 - Proposed Footpath Gully
 - Proposed Road Gully
 - EX MH Existing Manhole
 - Existing Road Gully
 - Existing Road Gully - To Be Removed
 - Proposed Bottle Gully
 - Proposed Down Pipe
 - Proposed SuDS Basins

Based upon Land and Property Services data with the permission of the controller of Her Majesty's Stationery Office. © Crown copyright and database rights (CS&LA 581)
Ordnance Survey Ireland mapping data used with permission: in association with Donegal County Council - OS License 2003/07/CMA/Donegal County Council. Copyright Ordnance Survey Ireland, Government of Ireland.

| | | | |
|-----|------------|--------------------------------|-------|
| P02 | 25/04/2022 | Entrance Road Drainage Amended | P McM |
| Rev | Issue Date | Description | App |

Sammon
Quantity Surveyors
Sammon
9-11 Corporation Square
Belfast, BT1 3AJ
T 028 7127 1323
info@sammon.eu
www.sammon.eu

the paul hogarth company
Landscape Architects
The Paul Hogarth Company Ltd
Potter's Quay, 5 Ravenhill Road
Belfast, BT6 8DN
T 028 9073 6690
belfast@paulhogarth.com
www.PaulHogarth.com

McAdam
ENHANCING LOCAL COMMUNITIES
1c Montgomery House
478 Castlereagh Road
Belfast, BT5 6BQ
T: 028 9040 2000
E: admin@mcadamdesign.co.uk
www.mcadamdesign.co.uk

Peace
Northern Ireland - Ireland
European Regional Development Fund

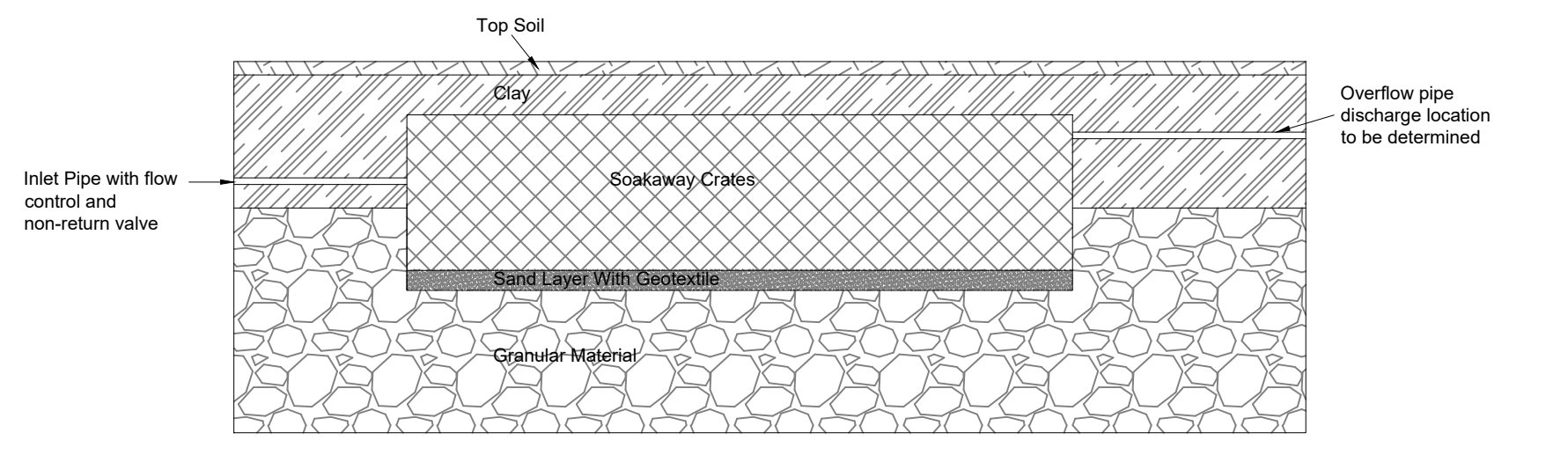
Comhairle Contae Dhún na nGall
Donegal County Council
Derry City & Strabane District Council
Comhairle Chathair Droine & Cheantair an tSráidh Bala
Derry City & Strabane District Council

STAGE 3 - PLANNING
Project Status
RIVERINE COMMUNITY PARK

Drawing **PROPOSED STORM DRAINAGE SHEET 1**
Scale **1:250 @ A1**

| | | | | | |
|---------------------------|---------------------------------------|-----------------|----------------|------------------|-----------------|
| Drawn Date | DSA 05.80.21 | Checked Date | CM 05.80.21 | Approved Date | KOS 05.80.21 |
| Project | RVCP - MCA - Z1 - XX - DR - CE - 2120 | Revision | P02 | Project Number | E2256 |
| Status code & Description | S2 For Information | | | | |

All dimensions are in metres. Figured dimensions to be taken in preference to scaled dimensions. Dimensions to be checked on site. © 2021 McAdam Design Ltd.



PLAN 1
Scale 1:250