








**NOTES**

1. All measurements shown are in metres, and all levels are to ordnance datum unless otherwise indicated
2. All Coordinates are to Irish Grid (TM65), unless otherwise noted.

**LEGEND**

-  1. Folio DL21373
-  2. Folio DL6415
-  3. Folio DL8251F
-  4. Folio DL19220F
-  5. Unregistered Land
-  6. Irish Water
-  Project Red Line Boundary

Based upon Land and Property Services data with the permission of the controller of Her Majesty's Stationery Office. © Crown copyright and database rights (CS&LA 581)  
 Ordnance Survey Ireland mapping data used with permission: in association with Donegal County Council - OS License 2003/07/CCMA/Donegal County Council. Copyright Ordnance Survey Ireland, Government of Ireland.

P02	21/04/2022	ABPFI Planning Boundary amended	P McM
Rev	Issue Date	Description	App

Quantity Surveyors



Sammon  
 9-11 Corporation Square  
 Belfast, BT1 3AJ

T 028 7127 1323  
 info@sammon.eu  
 www.sammon.eu

Landscape Architects



The Paul Hogarth Company Ltd  
 Potter's Quay, 5 Ravenhill Road  
 Belfast, BT6 8DN

T 028 9073 6690  
 belfast@paulhogarth.com  
 www.PaulHogarth.com

Project Manager, Civil & Structural Engineers



McAdam  
 ENHANCING LOCAL COMMUNITIES

1c Montgomery House  
 478 Castlereagh Road  
 Belfast, BT5 6BQ

T: 028 9040 2000  
 E: admin@mcadamdesign.co.uk  
 www.mcadamdesign.co.uk

Funder



Peace  
 Northern Ireland - Ireland  
 European Regional Development Fund

Client



Comhairle Contae Dhún na nGall  
 Donegal County Council



Derry City & Strabane District Council  
 Comhairle Chathair Dhoire & Cheantar an tSráidh Bala  
 Derry City & Strabane District Council

Project Status: **STAGE 3 - PLANNING**

Project: **RIVERINE COMMUNITY PARK**



Drawing: **LIFFORD LANDS PLAN**

Scale: **1:1250 @ A1**

Drawn	NMcG	Checked	DSA	Approved	KOS
Date	23.08.21	Date	23.08.21	Date	23.08.21

Project	Organisation - Zone - Level - Type - Role - Number	Revision
RVCP	MCA - Z1 - XX - DR - CE - 1005	P02

Project Number	Status code & Description
E2256	S01 For Information

All dimensions are in metres. Figured dimensions to be taken in preference to scaled dimensions. Dimensions to be checked on site. © 2021 McAdam Design Ltd.

